

Hotel-Appartement Winkler Imst

Roadbook

Tourenvielfalt
Tirol, Südtirol, Oberbayern, Graubünden

The logo for the region of Tirol, featuring the word "Tirol" in white, bold, sans-serif font on a red rectangular background.

Tirol

Tourenvorschläge

Tour 1

4-Pässe-Tour - Kühtaisattel, Brennerpass, Jaufenpass, Timmelsjoch 240 km S. 3

Tour 2

Val di Livigno Tour 320 km S. 4

Tour 3

Graubünden Rundfahrt 400 km S. 5

Tour 4

Die Täler Tirols erleben 195 km S. 6

Tour 5

Abstecher ins Allgäu 255 km S. 7

Tour 6

Rund ums Wettersteingebirge 300 km S. 8

Sehenswertes



Kaiserjägermuseum
Innsbruck



Schaukäserei
Pontresina



Schloss Ambras
Innsbruck



Reschensee
Reschen

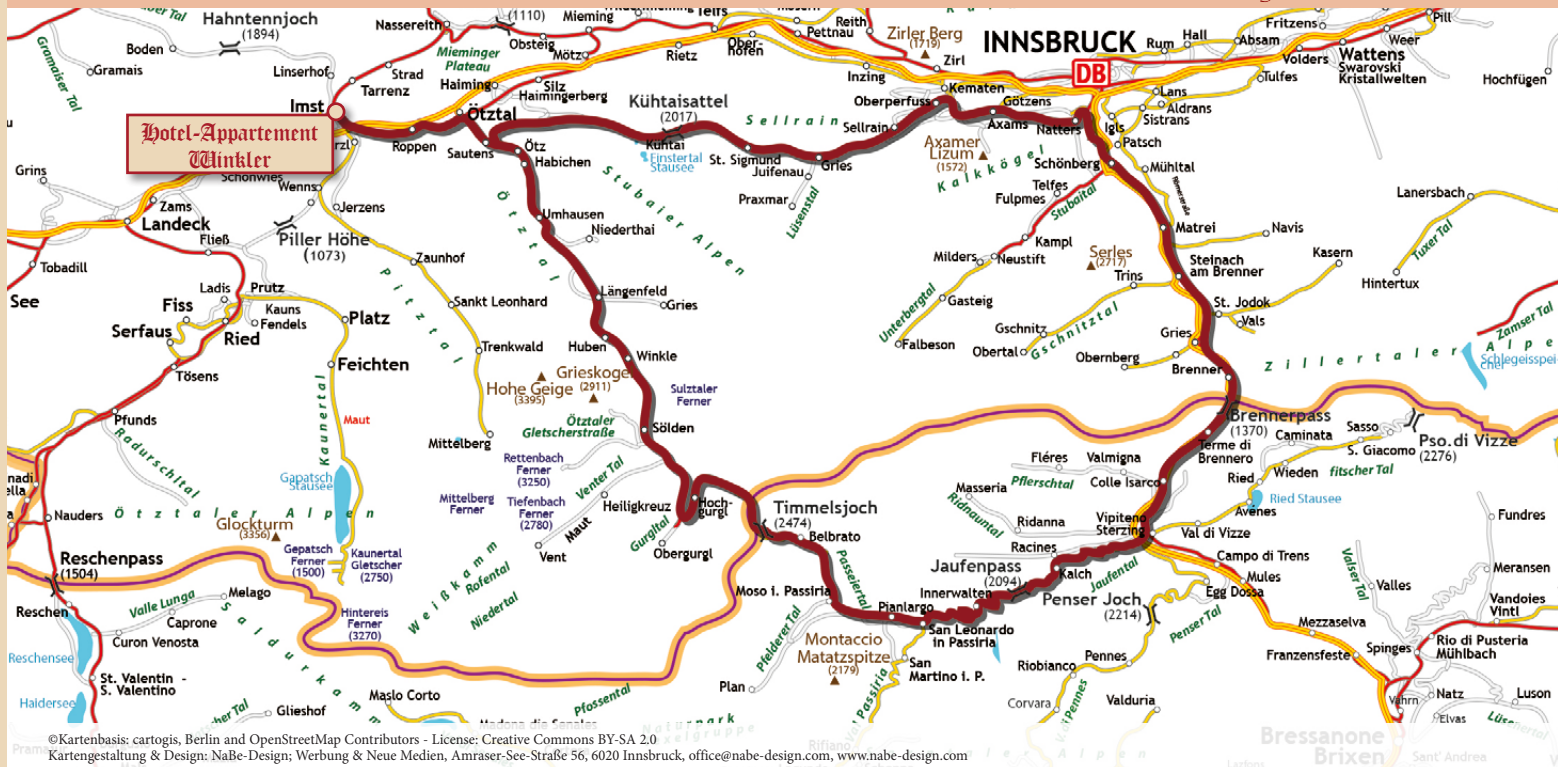


Burgruine Fluhenstein
Sonthofen



Schloss Neuschwanstein
Schwangau

Tour 1 4-Pässe-Tour - Kühtaisattel, Brennerpass, Jaufenpass, Timmelsjoch 240 km



Hotel Winkler Imst – Ötztal – Kühtaisattel (2017) – Sellrain – Axams – Schönberg – Matrei – Brennerpass (1370) – Sterzing – Jaufenpass (2094) – San Leonardo – Timmelsjoch (2474) – Sölden – Huben – Umhausen – Ötztal – Imst Hotel Winkler



Timmelsjoch (2474)

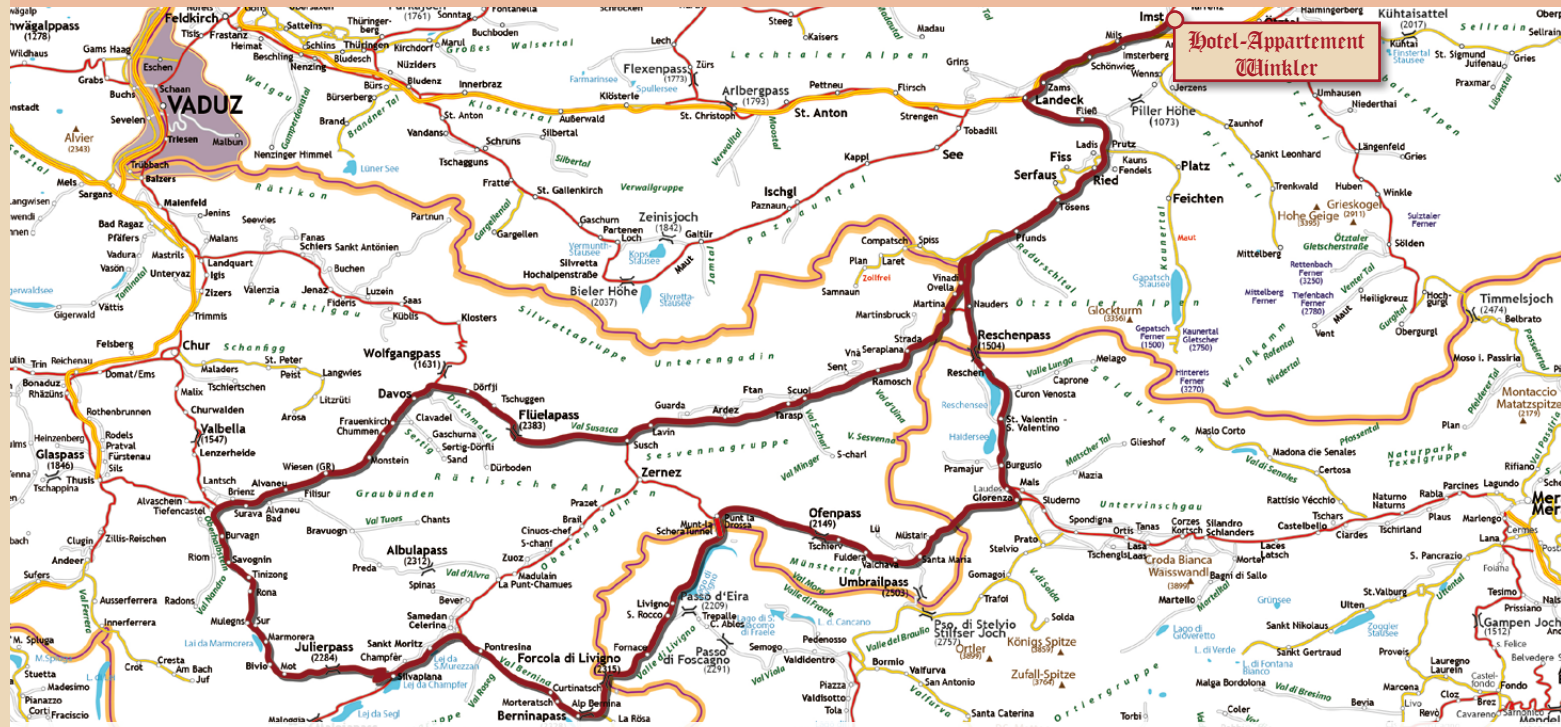


©Kartenbasis: cartogis, Berlin and OpenStreetMap Contributors - License: Creative Commons BY-SA 2.0
 Kartengestaltung & Design: NaBe-Design; Werbung & Neue Medien, Amraser-See-Straße 56, 6020 Innsbruck, office@nabe-design.com, www.nabe-design.com



Hotel Winkler Imst – Landeck – Ried – Pfunds – Reschenpass (1504) – Reschensee – Mals – Prato – Stilfser Joch (2757) – Valdidentro – Passo di Foscagno (2291) – Passo d'Eira (2209) – Livigno – Ofenpass (2149) – Santa Maria – Gorenza – St. Valentin – Reschensee – Reschenpass (1504) – Pfunds – Ried – Landeck – Imst Hotel Winkler

Stilfser Joch (2757)

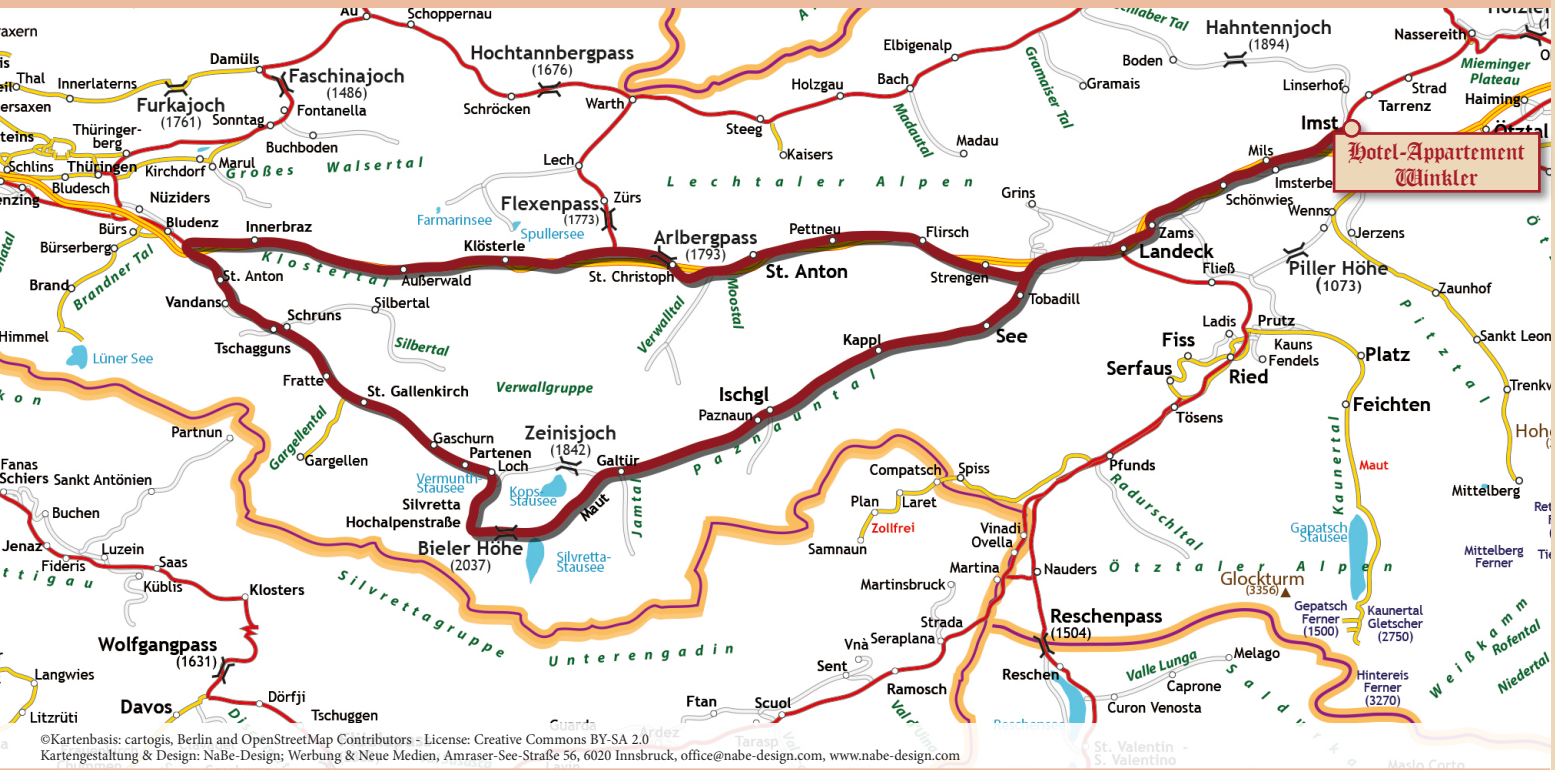


©Kartenbasis: cartogis, Berlin and OpenStreetMap Contributors - License: Creative Commons BY-SA 2.0
 Kartengestaltung & Design: NaBe-Design; Werbung & Neue Medien, Amraser-See-Strasse 56, 6020 Innsbruck, office@nabe-design.com, www.nabe-design.com

Hotel Winkler Imst – Landeck – Ried – Pfunds – Reschenpass (1504) – Reschensee – Mals – Santa Maria – Ofenpass (2149) – Lago di Livigno – Forcola di Livigno (2315) – Berninapass (2328) – Pontresina – Silvaplana – Julierpass (2284) – Lai da Marmorera – Savognin – Brienz – Davos – Flüelapass (2383) – Ardez – Ramosch – Martina – Pfunds – Ried – Landeck – Imst Hotel Winkler



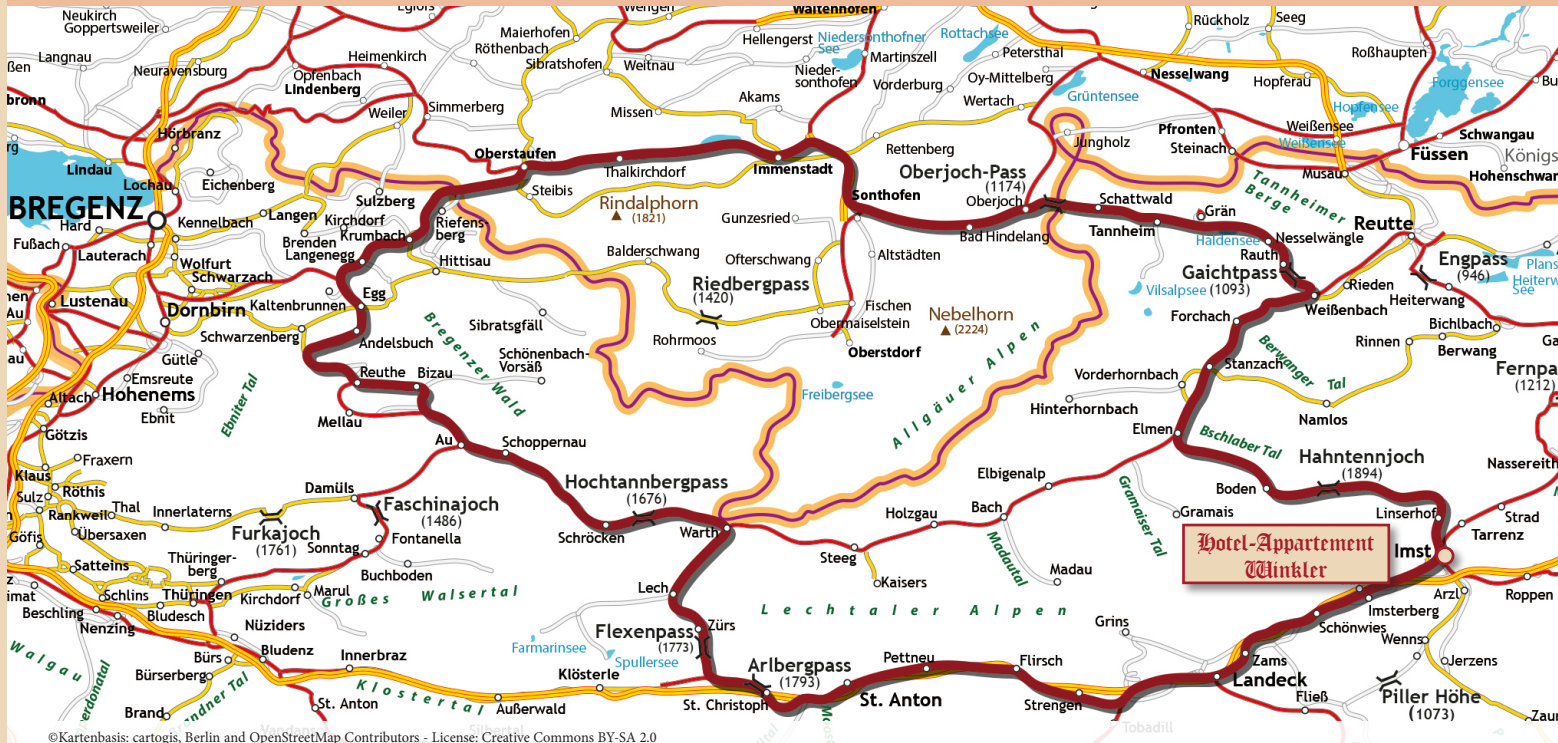
Flüelapass (2383)



Hotel Winkler Imst – Landeck – See – Kappl – Ischgl – Galtür – Bieler Höhe (2037) – St. Gallenkirch – Schruns – St. Anton – Innerbraz – Klösterle – Arlbergpass (1793) – St. Anton – Strengen – Landeck – Imst **Hotel Winkler**




Bieler Höhe (2037)



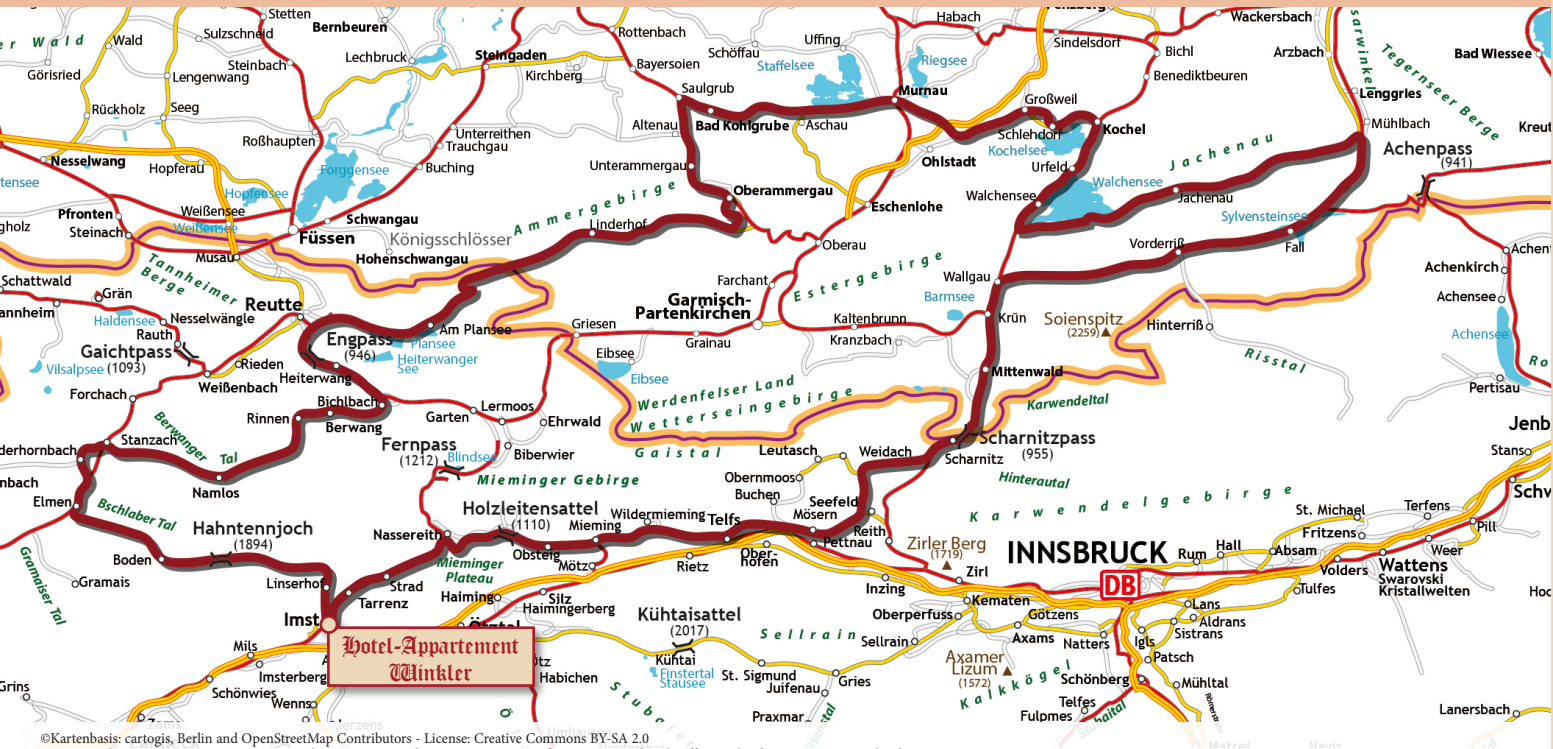
**Hotel-Appartement
Winkler**

©Kartenbasis: cartogis, Berlin and OpenStreetMap Contributors - License: Creative Commons BY-SA 2.0
 Kartengestaltung & Design: NaBe-Design; Werbung & Neue Medien, Amraser-See-Straße 56, 6020 Innsbruck, office@nabe-design.com, www.nabe-design.com

Hotel Winkler Imst – Landeck – St. Anton – Arlbergpass (1793) – Flexenpass (1773) – Wartg – Hochtannbergpass (1676) – Au – Reuthe – Egg – Krumbach – Oberstaufen – Immenstadt – Sonthofen – Oberjoch-Pass (1174) – Tannheim – Gaichtpass (1093) – Stanzach – Elmen – Hahntennjoch (1894) – Imst Hotel Winkler



Gaichtpass (1093)



©Kartenbasis: cartogis, Berlin and OpenStreetMap Contributors - License: Creative Commons BY-SA 2.0
 Kartengestaltung & Design: NaBe-Design; Werbung & Neue Medien, Amraser-See-Straße 56, 6020 Innsbruck, office@nabe-design.com, www.nabe-design.com



Hahntennjoch (1894)

Hotel Winkler Imst – Hahntennjoch (1894) – Elmen – Stanzach – Namlos – Berwang – Engpass (946) – Plansee – Linderhof – Oberammergau – Bad Kohlgrube – Staffelsee – Murnau – Kochelsee – Kochel – Walchensee – Jachenau – Sylvensteinsee – Vorderriß – Krün – Mittenwald – Scharnitzpass (955) – Seefeld – Telfs – Mieming – Holzleitensattel (1110) – Nassereith – Imst Hotel Winkler

Hotel-Appartement Winkler

Hoch-Imst 13

A-6460 Imst

Tel: +43(0)5412 / 66 3 28

hotel@winkler-imst.at

GPS: 47.241426, 10.721993



www.winkler-imst.at

Tirol

©Kartenbasis: cartogis, Berlin and OpenStreetMap Contributors - License: Creative Commons BY-SA 2.0
Kartengestaltung & Design: NaBe-Design; Werbung & Neue Medien; Amraser, See-SträÙe 66, 6020 Innsbruck, office@nabe-design.com, www.nabe-design.com
Bilder: www.tirol.tl - Kaiserjägermuseum, www.myswitzerland.com - Schaukaserei, By The original uploader was Manu25 at French Wikipedia, „Turm Reschensee“ von I, Parpan05, By Dark Avenger (Own work), Thomas Wolf, www.foto-tw.de, „TimmelsjochSerpentinen“ von Arne Hückelheim - Eigenes Werk, By Kuebi = Armin Kübelbeck (Own work), „CH Fluellaßpass“ von Daniel Schwien - Eigenes Werk, By Dieter Komendera (Own work), „GaichtBogenbrücke1874“ von OW (talk) - Eigenes Werk, „Passhöhe Hahnternjoch2“ von Vinca51 - Eigenes Werk

